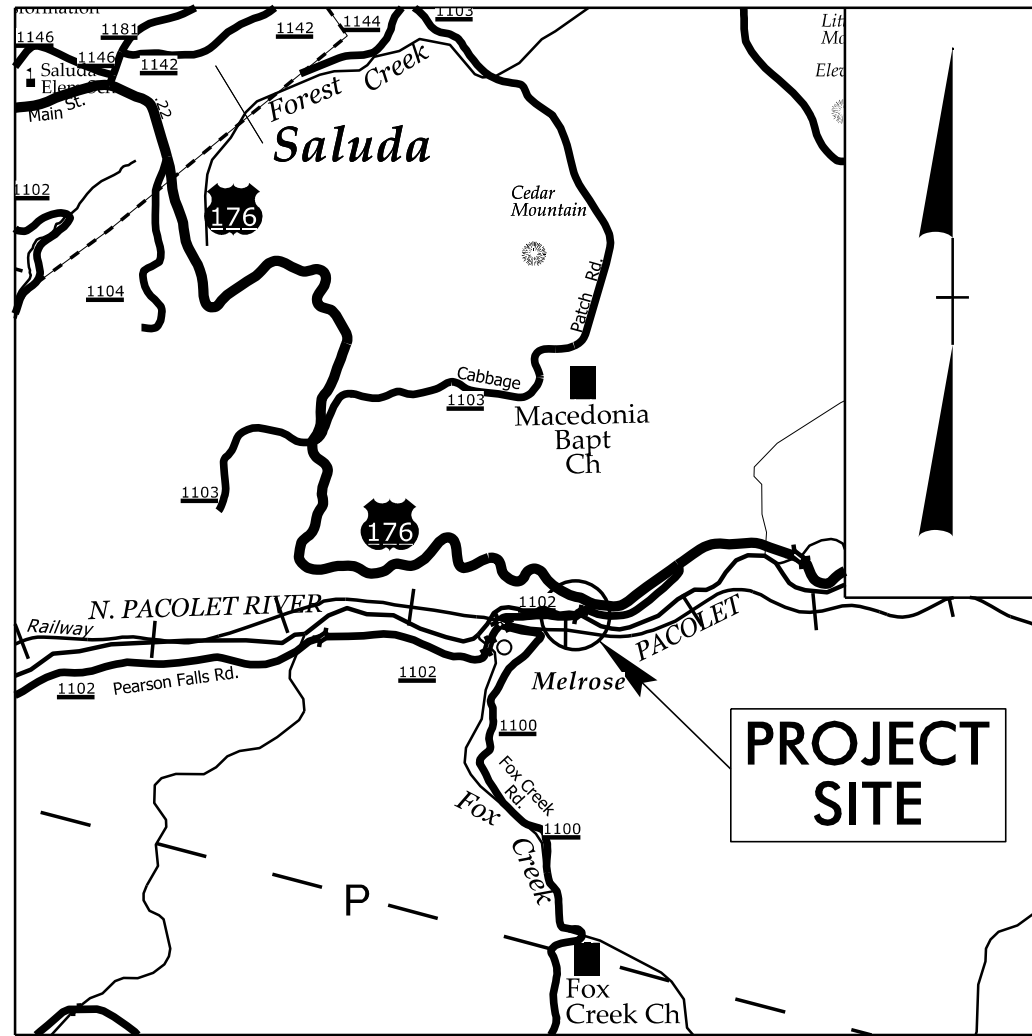


TIP PROJECT: BP14.R038



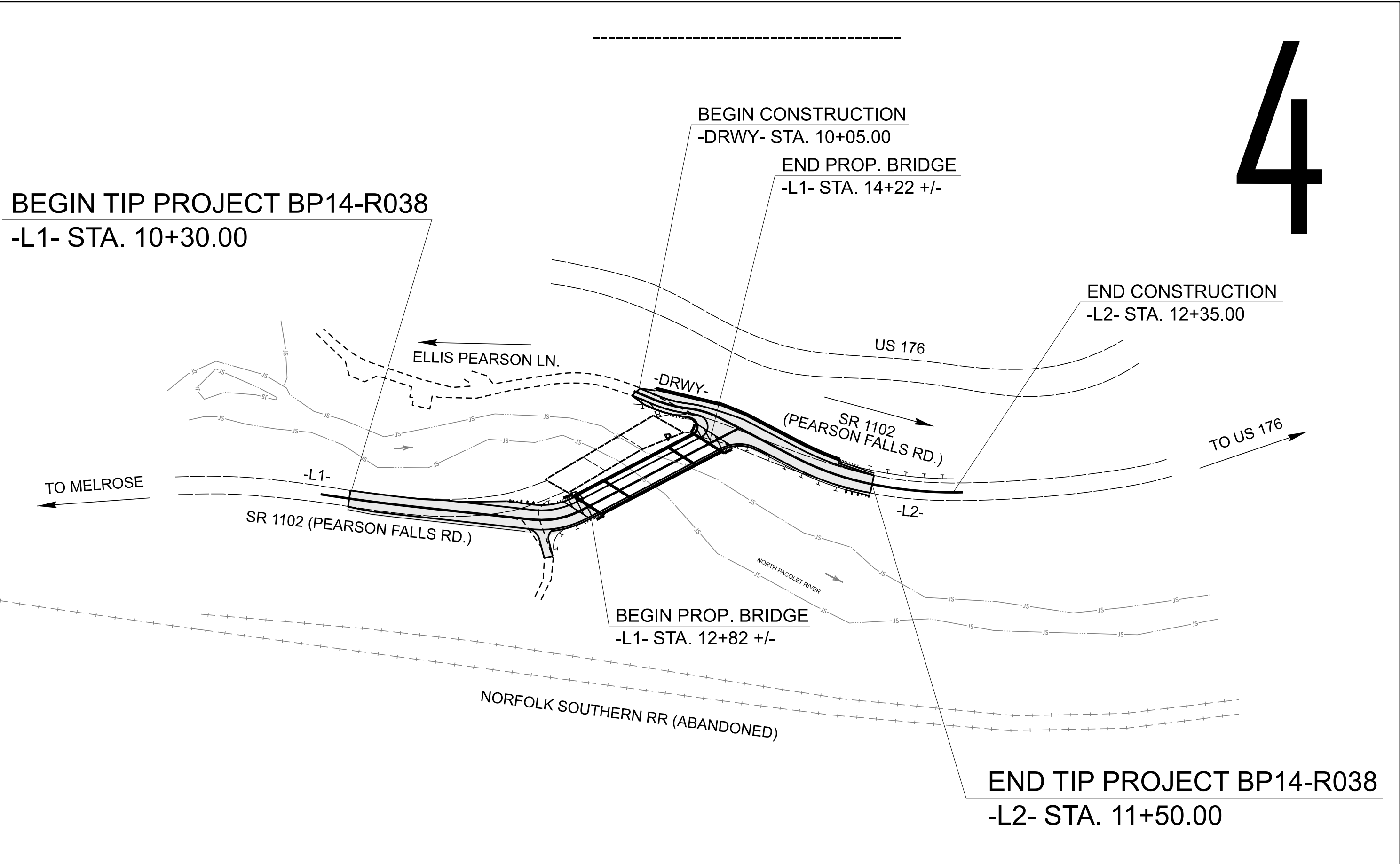
VICINITY MAP
NOT TO SCALE

STATE OF NORTH CAROLINA
DIVISION OF HIGHWAYS

PLAN FOR PROPOSED
HIGHWAY EROSION CONTROL

POLK COUNTY

LOCATION: *REPLACE BRIDGE #740009 ON SR 1102 (PEARSON FALLS ROAD) OVER NORTH PACOLET RIVER*



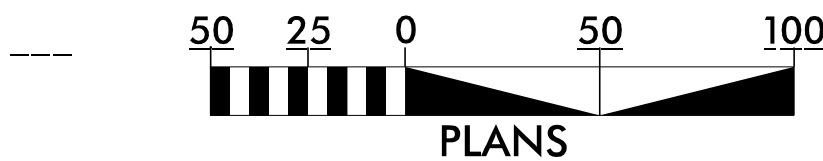
THIS PROJECT CONTAINS
EROSION CONTROL PLANS
FOR CLEARING AND
GRUBBING PHASE OF
CONSTRUCTION.

ENVIRONMENTALLY
SENSITIVE AREA(S) EXIST
ON THIS PROJECT

*Refer To E. C. Special Provisions
for Special Considerations.*

THIS PROJECT HAS
BEEN DESIGNED TO
SENSITIVE WATERSHED
STANDARDS.

GRAPHIC SCALE



THESE EROSION AND SEDIMENT CONTROL PLANS COMPLY WITH
THE REGULATIONS SET FORTH BY THE NCG-010000 GENERAL
STORMWATER CONSTRUCTION PERMIT ISSUED BY THE NORTH
CAROLINA DEPARTMENT OF ENVIRONMENTAL QUALITY
DIVISION OF ENERGY, MINERAL, AND LAND RESOURCES.



VHB Engineering NC, P.C. (C-3705)
940 Main Campus Drive, Suite 500
Raleigh, NC 27606



Prepared In the Office of:
VHB Engineering NC, P.C. (C-3705)
940 Main Campus Drive, Suite 500
Raleigh, NC 27606

Designed by:

GRAYSON BRANNAN, EI
NAME

4468
LEVEL III CERTIFICATION NO.

Roadway Standard Drawings

The "Roadway Standard Drawings"- Roadway Design Unit - N. C.
Department of Transportation - Raleigh, N. C., dated January 2024
and the latest revision thereto are applicable to this project and by
reference hereby are considered a part of these plans.